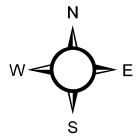
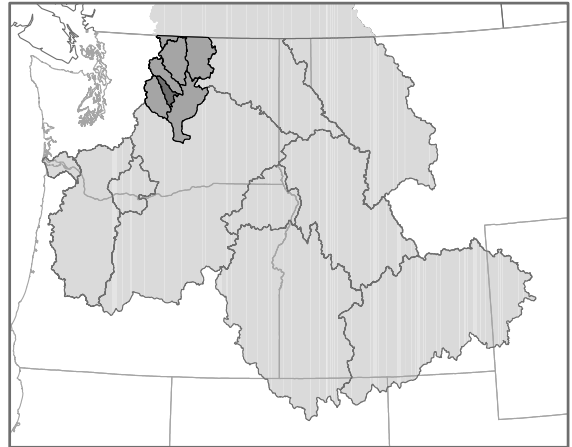
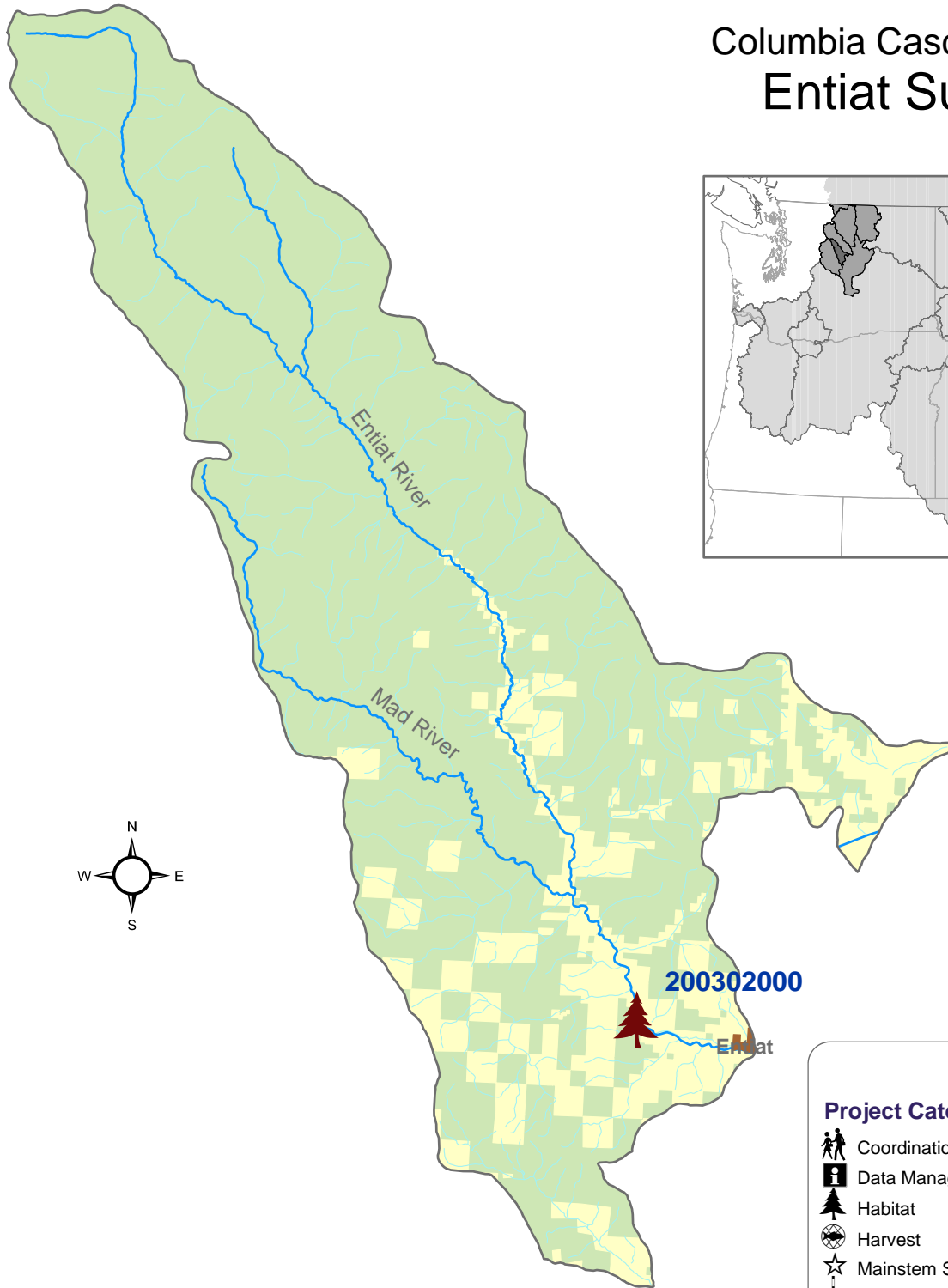


**Columbia Cascade Province
Entiat Subbasin**



0 5 10 20 Miles

Data Layers: Land Ownership (ICBEMP), 100k Hydrography (Streamnet), Urban Areas (State Data), Projects (CBFWA)
 Projection: UTM 1983, Zone 11
 Produced by: Columbia Basin Fish & Wildlife Authority
 Map Date: 5/20/04

LEGEND

Project Category		Location Accuracy	
		Funded	Unfunded
	Coordination		
	Data Management		
	Habitat		
	Harvest		
	Mainstem Survival		
	Monitoring		
	Production		
	Research & Evaluation		

Project Labels

Biological Opinion Non Biological Opinion

Land Use/Ownership

Federal	Tribal	State	Local	Private	Urban